

Gezeitenformular

Aufgabe:.....

Standard Port		Page	
Secondary Port		Page	

Date	
Board Time	
Time Zone	

Summer Time **SPRING** MEAN NEAP

	HW		LW		HW		LW	
	time	m	time	m	time	m	time	m
Standard Port								
Diff. Secondary Port								
Summer Time								
Port								

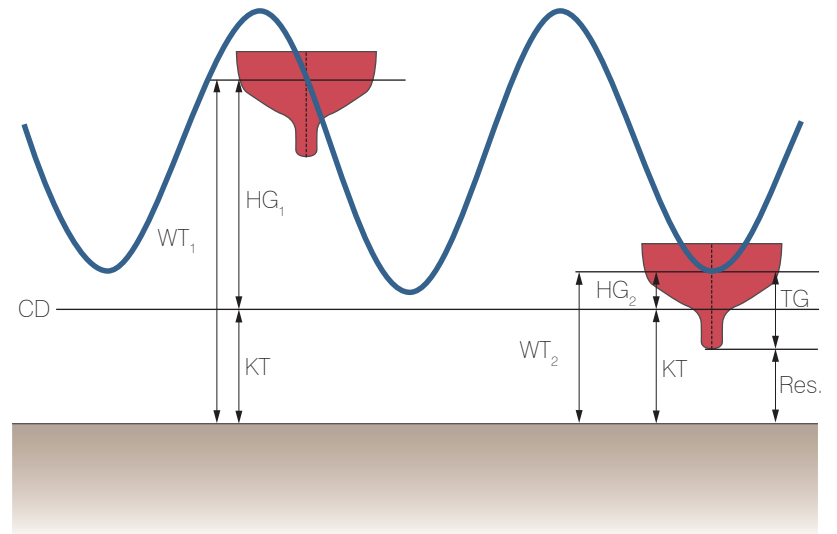
Tiefgang	TG	
Reserve	Res.	
Mind.-wassertiefe	WT	

Höhe der Gezeit	HG	
Kartentiefe	KT	
Wassertiefe	WT	

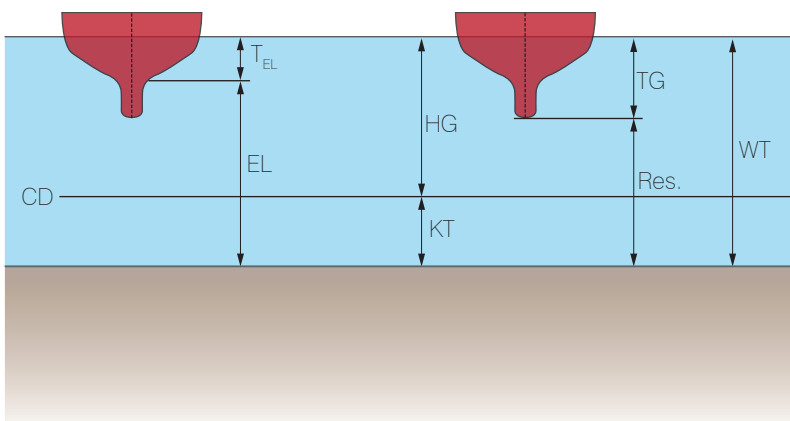
Tiefe Echolot	T _{EL}	
Echolotung	EL	
Wassertiefe	WT	

Chart datum	CD
-------------	----

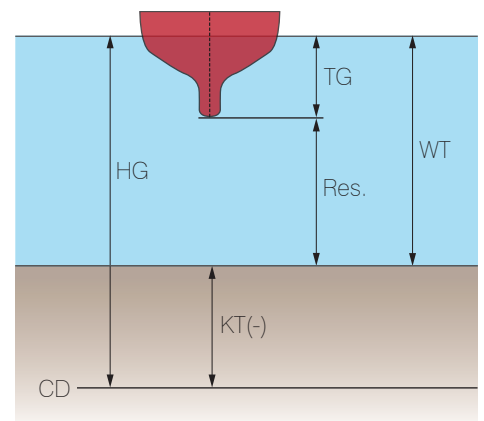
Über Nacht ankern



Normale Tide



Stelle fällt trocken



Time- and height-differences secondary port

Aufgabe:.....

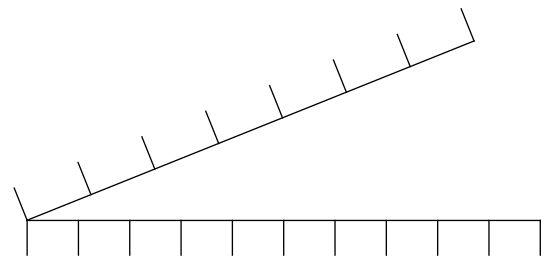
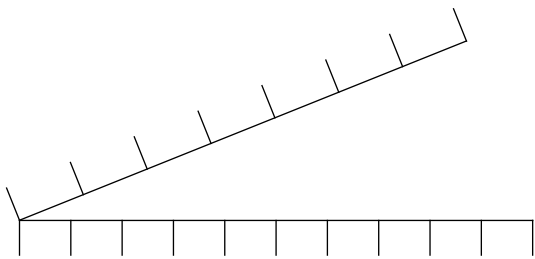
Secondary port time differences

High water time:.....

Times of HW standard port

Low water time:.....

Times of LW standard port



Time differences secondary port

Time differences secondary port

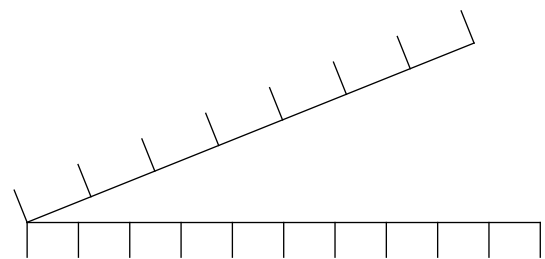
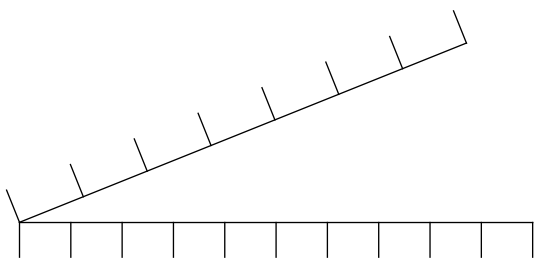
Secondary port height differences

MHWS→MHWN:.....

HW-height [m] standard port

MLWN→MLWS:.....

LW-height [m] standard port



Height differences [m] secondary port

Height differences [m] secondary port